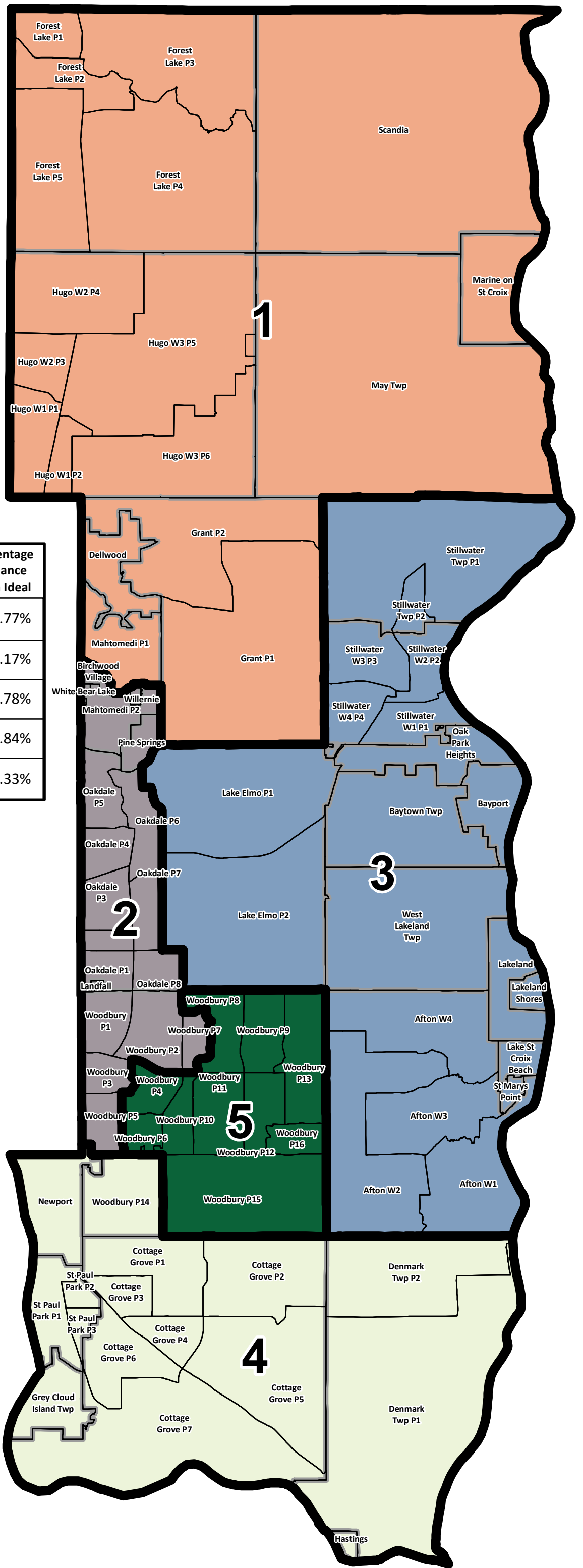







# Washington County

## 2022 Commissioner District Boundaries Map B3



Map B3		2020 Census Population by District	Ideal District Population	Deviation from Ideal Population	Percentage Variance from Ideal
	District 1	52,565	53,514	-949	-1.77%
	District 2	55,743	53,514	2,229	4.17%
	District 3	53,932	53,514	418	0.78%
	District 4	53,064	53,514	-450	-0.84%
	District 5	52,264	53,514	-1,250	-2.33%

